
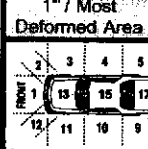


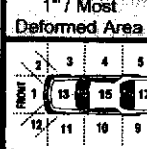
D.P.S. USE ONLY		Page # 1 / 2		SOUTH CAROLINA TRAFFIC COLLISION REPORT FORM TR-310 (Rev. 01/2001)				# Of Units 2	Amended - Attach Copy of Original Report Corrected	Notified 2141	Arrived 2145		
Date 08-22 2009	Time 2140	County 26	1- Interstate 2- US Primary 3- SC Primary	4- Secondary 5- County 6- Other	Collision Location (Rt. # / Name) 6 US 501			0- Main 2- Alternate 5- Spur	6- Connection 7- Business 9- Other	Miles: Dir.: N E S W	In / Near City or Town-of: Myrtle Beach		
Lane # / Dir. # 2 of 5 N/E S/W	Distance Offset 100 Feet	Direction N E S W	1- Interstate 2- US Primary 3- SC Primary	4- Secondary 5- County 6- Other	Base Intersection (Rt. # / Name) From Broadway St. (S-15)			0- Main 2- Alternate 5- Spur	6- Connection 7- Business 9- Other	ASRU code	MP/Grade		
R.R. Id.	From N E S W	Ramp Only 1- Entrance 2- Exit	To N E S W	1- Interstate 2- US Primary 3- SC Primary	4- Secondary 5- County 6- Other	Second Intersection (Rt. # / Name) Toward Alder St. (S-325)			0- Main 2- Alternate 5- Spur	6- Connection 7- Business 9- Other	Latitude 33° 41' 36.5"	Longitude 78° 53' 13.6"	
V- 278989 Driver/Pedestrian's Full Name Thornton / Kasey						V- 278990 Driver/Pedestrian's Full Name D'Hafti / Jean							
Unit # 1	Sex F	Race B	Street 600 Woodoak Trl.			Unit # 2	Sex M	Race B	Street 3268 Av. Des Gouverneurs				
Birth Date 06-20-1986		City, State, & Zip Randleman, NC 27317				Birth Date 12-28-1966		City, State, & Zip Laval, AC H7E5N5					
State NC	Driver's License #	Insurance Company Universal Ins				State AC	Driver's License #	Insurance Company Desjardins Assurance					
Year 1997	Body MP	Vehicle Make Jeep	VIN # 1J4FJL68S2VL563714			Year 2009	Body SU	Vehicle Make Lex	VIN # JTSJK31U292859086				
State NC	Year 2010	License Plate # YXW3411	Owner's D.L. # N/A			State AC	Year 2010	License Plate # 604 WTY	Owner's D.L. # N/A				
Home Telephone (213) 948-3024		Owner's Full Name Thornton / Kasey				Home Telephone (450) 1665-2053		Owner's Full Name Mikerlande / Demosteur					
Bus. Telephone ()		Street 600 Woodoak Trl.				Bus. Telephone (514) 928-483		Street 3268 Av. Des Gouverneurs					
Contributed To Collision (Yes) No		City, State, & Zip Randleman, NC 27317				Contributed To Collision (Yes) No		City, State, & Zip Laval, AC H7E5N5					
Estimated Speed 20	Speed Limit 25	C.D.L. Req: Yes (No) Summons # 30203FA	T/B S Req: Yes (No) Code 41	Alc/Drg info (see back): Yes (No) Summons # N/A	Code N/A	Towed By ABW	Estimated Speed 0	Speed Limit 25	C.D.L. Req: Yes (No) Summons # N/A	T/B S Req: Yes (No) Code N/A	Alc/Drg info (see back): Yes (No) Summons # N/A	Code N/A	Towed By N/A
V- 278991 Driver/Pedestrian's Full Name						V- 278992 Driver/Pedestrian's Full Name							
Unit # 1	Sex	Race	Street			Unit #	Sex	Race	Street				
Birth Date		City, State, & Zip				Birth Date		City, State, & Zip					
State	Driver's License #	Insurance Company				State	Driver's License #	Insurance Company					
Year	Body	Vehicle Make	VIN #			Year	Body	Vehicle Make	VIN #				
Home Telephone		Owner's Full Name				Home Telephone		Owner's Full Name					
Bus. Telephone		Street				Bus. Telephone		Street					
Contributed To Collision		City, State, & Zip				Contributed To Collision		City, State, & Zip					
Estimated Speed	Speed Limit	C.D.L. Req: Yes (No)	T/B S Req: Yes (No)	Alc/Drg info (see back): Yes (No)	Code	Towed By	Estimated Speed	Speed Limit	C.D.L. Req: Yes (No)	T/B S Req: Yes (No)	Alc/Drg info (see back): Yes (No)	Code	Towed By
Dir. of Travel: Unit 1: N S E W Unit 2: N S E W Unit 3: N S E W						Dir. of Travel: Unit 1: N S E W Unit 2: N S E W Unit 3: N S E W							
 <p>See Attached Diagram</p>						Unit 1 Dam.	Unit 2 Dam.	Unit 3 Dam.	Prop. Dam. 1	Prop. Dam. 2			
						\$ -5000 -	\$ -2000 -	\$ N/A	\$ N/A	\$ N/A			
						Property Owner/Witness Dula / Nicole		Property Owner/Witness N/A					
						Address 1075 Mr. Joe White. MB		Address					
						State SC	Zip 29577	Phone 843-333-5386	State SC	Zip 29577	Phone 843-333-5386		
						Photo: Describe What Happened (Refer to Units by Number)							
						r/c Units 1 and 2 east on 501 in lane							
						2. Unit 2 stopped for red light. Unit							
						1 rear ended unit 1. Unit 1 disabled							
						children looked at and treated at scene by EMS.							

CONFIDENTIAL

Unit	Date of Birth	Sex	Race	INI	Seat	R/SD	A.B.D.	Eject	LAI	Tran	Name	Street Address	Zip Code
1	06-20-1986	F	B	01	99	4:3	1	1	2		Driver 1		
2	12-28-1966	M	B	01	99	4:3	1	1	2		Driver 2		
2		M	B	03	99	4:3	1	1	2				
2		F	B	04	99	4:3	1	1	2				
2		F	B	05	99	4:3	1	1	2				
2	11-16-1971	F	B	06	99	4:3	1	1	2		Mike/Janice Demons/ner	3268 Av. des Gouverneurs	H7E5N5

Race A - Asian/Pacific Islander B - African American 1 - Alaskan Native or American Indian	W - Caucasian O - Other U - Unk.	a) Injury Status 0 - Not Injured 1 - Possible 2 - Non-incapacitating 3 - Incapacitating 4 - Fatal	Seating Loc. 01 02 03 04 05 06 07 08 09	20 - Pedestrian 30 - Trailing Unit 40 - Bus or Van (4th row or Higher) 50 - Other Enclosed Area (nontrailing) 51 - Other Unenclosed Area (nontrailing)	60 - Sleeper of Cab 70 - Riding on Unit Exterior 80 - Lap 99 - Unk./NA	Restraint/Safety Device 00 - None Used 11 - Shoulder Belt Only 12 - Lap Belt Only 13 - Shoulder & Lap Belt	21 - Child Safety Seal 88 - Other 99 - Unk.
Air Bag Deployment / Switch 1 - Deployed Front 4 - Not Deployed 2 - Deployed Side 7 - Not Applicable 3 - Deployed Both 9 - Deployment Unk.	Ejection 1 - Not Ejected 2 - Part. Ejected 3 - Tot. Ejected 7 - Not App. 9 - Unk.	b) Motorcycle Only Head Injury: 1 - Yes 2 - No Location After Impact 1 - Not Trapped 2 - Extricated (Mechanical Means) 3 - Freed (non-mech.) 4 - Not Applicable 9 - Unknown	Transported to Medical Facility 1 - Yes 2 - No 3 - Unknown By: 1 - EMS 2 - Police 8 - Other 9 - Unk.	Sequence of Events Mail Orig. TR-310 to: Office of Financial Responsibility, PO Box 1498, Blythewood, SC 29016			

Non-Collision 01 - Cargo/Equip Loss or Shift 02 - Cross Median/Center Line 03 - Downhill Runaway	04 - Equipment Failure 05 - Fire/Explosion 06 - Immersion 07 - Jackknife	08 - Overturn/Rollover 09 - Ran off Road Left 10 - Ran off Road Right	Collision: Not Fixed 20 - Animal (Deer Only) 21 - Animal (All Other) 22 - Motor Veh. (In Transport) 23 - Motor Veh. (Stopped) 24 - Motor Veh. (Other Roadway) 25 - Motor Veh. (Parkd) 26 - Pedalcycle	27 - Pedestrian 28 - Railway Veh. 29 - Work Zone Maint. Equip. 38 - Other Movable Object 39 - Unk. Movable Object	Collision: Fixed Object 40 - Bridge Overhead Structure 41 - Bridge Parapet End 42 - Bridge Pier or Abutment 43 - Bridge Rail 44 - Culvert 45 - Ditch	47 - Embankment 48 - Equipment 49 - Fence 50 - Guardrail End 51 - Guardrail Face 52 - Highway Traffic Sign Post 53 - Impact Attenuator/Crash Cushion 54 - Light/Luminare Support	55 - Mail Box 56 - Median Barrier 57 - Overhead Sign Support 58 - Other (Post, Pole, Support, Etc.) 59 - Other (Wall, Building, Tunnel, Etc.) 60 - Tree 61 - Utility Pole 62 - Work Zone Maint. Equipment	68 - Other 69 - Unk.
Event 1 123 Event 2 2 Event 3 3 Event 4 3	Most Hrmil 23 1st Hrmil 22	11 - Separation of Units 12 - Spill (Two-wheeled Veh.) 18 - Other Non-collision 19 - Unk. Non-collision	1st / Most Deformed Area 	1st Deformed 1, 2, 7 Most Deformed 1, 1, 7	21 - Pedestrian 81 - None 92 - Rollover 93 - Total 94 - Under Carriage 98 - Other 99 - Unk.			

Manner of Collision (Struck Veh.) 00 - Not Coll. W/ Motor Veh. 10 - Rear End Collision 20 - Head On	30 - Rear-to-Rear 41 - Angle (↖) (↘) 42 - Angle (→) (←) 43 - Angle (↗) (↙)	50 - Sideswipe Same Dir. 60 - Sideswipe Opposite Dir. 70 - Backed Into 99 - Unknown	1st / Most Deformed Area 	1st Deformed 1, 2, 7 Most Deformed 1, 1, 7	21 - Pedestrian 81 - None 92 - Rollover 93 - Total 94 - Under Carriage 98 - Other 99 - Unk.
---	---	--	---	---	--

Vehicle Type 01 - Automobile 17 - Pickup Truck 12 - Truck Tractor 14 - Other Truck	15 - Full Size Van 16 - Mini Van 17 - Sport Utility 25 - Motorcycle 26 - Other Motorbike	27 - Pedalcycle 38 - Animal Drawn Veh. 39 - Animal (Ridden) 41 - Pedestrian 51 - Train	61 - School Bus 62 - Passenger Bus 98 - Other 99 - Unk. (Hit and Run Only)	Alcohol / Drug Test Given A1 D1 1 - Given - Known Results A2 D2 2 - Given - Unusable A3 D3 3 - Given - Pending A4 D4 4 - None A5 D5 5 - Refused	Special Use Only 1 2 3 4 5 6 7
Vehicle Use Code 01 - Personal 02 - Driver Training 03 - Construction/Maint.	04 - Ambulance 05 - Military 06 - Transport Passengers 07 - Transport Property	08 - Farm Use 09 - Wrecker or Tow 10 - Police 11 - Government	12 - Fire Fighting 13 - Logging 18 - Other 41 - Pedestrian	Test Type A1 D1 1 - Breath (Alc Only) A2 D2 2 - Blood A3 D3 3 - Urine A4 D4 4 - Serum A5 D5 8 - Other	Extent of Deformity 1 - Under-Compartment Intrusion 2 - Under-No Intrusion 3 - Under-Unknown 4 - Over-MV in Transport 5 - Over-Other Vehicle 6 - None 9 - Unk.
Vehicle Attachment 1 - None 2 - Mobile Home 3 - Semi-Trailer	4 - Utility Trailer 5 - Farm Trailer 6 - Trailer w/Boat 7 - Camper Trailer	8 - Towed Motor Vehicle 9 - Petroleum Tanker A - Lowboy Trailer B - Autocarrier Trailer	C - Other Tanker D - Flat Bed E - Twin Trailers F - Other	Drug Results D1 1 - Amphetamines D2 2 - Cocaine D3 3 - Marijuana D4 4 - Opiates D5 5 - PCP D6 8 - Other	1 - Under-Compartment Intrusion 2 - Under-No Intrusion 3 - Under-Unknown 4 - Over-MV in Transport 5 - Over-Other Vehicle 6 - None 9 - Unk.

Action Prior to Impact (Vehicle) 01 - Backing 02 - Changing Lanes 03 - Entering Traffic Lane 04 - Leaving Traffic Lane 05 - Making U-turn 06 - Movements Essentially Straight Ahead 07 - Overtaking/Passing	08 - Parked 09 - Slowing or Stopped in Traffic 10 - Turning Left 11 - Turning Right 18 - Other	(Non-motorist) 21 - Approaching/Leaving Vehicle 22 - Entering/Crossing Location 23 - Playing/Working on Vehicle 24 - Pushing Vehicle 25 - Standing 26 - Walking, Playing, Cycling 27 - Working	Alc Test Results A1- 1 - Two-way, Not Divided A2- 2 - Two-way, Divided, Unprotected Median A3- 3 - Two-way, Divided, Barrier 4 - One-Way 8 - Other	Trafficway 1	
Weather Condition 1 - Clear (no adverse conditions) 2 - Rain	3 - Cloudy 4 - Sleet, Hail 5 - Snow	6 - Fog, Smog, Smoke 7 - Blowing Sand, Oil, Dirt or Snow 8 - Severe Crosswinds 9 - Unk.	11 - RR (X-bucks, Lights & Gates) 12 - RR (X-bucks & Lights) 13 - RR (X-bucks Only)	Road Character 1	
Light Condition 1 - Daylight 2 - Dawn	3 - Dusk 4 - Dark (Lighting Unspecified) 5 - Dark (Street Lamp Lit)	6 - Dark (Street Lamp Not Lit) 7 - Dark (No lights)	1 - Dry 2 - Wet	Road Surface Condition 1	
Junction Type 01 - Crosscover 02 - Driveway	03 - Five/More Points 04 - Four-way Intersection 05 - Railway Grade Crossing	07 - Shared Use Paths or Trail 08 - T-Intersection 09 - Traffic Circle	1 - Straight - Level 2 - Straight - On Grade	Traffic Control Type 98	
Primary 03	Contributing Factors 01 - Disregarded Signs, Signals, Etc. 02 - Distracted/Inattention 03 - Driving Too Fast for Conditions 04 - Exceeded Authorized Speed Limit 05 - Failed to Yield Right of Way 06 - Ran off Road 07 - Fatigued/Asleep 08 - Followed Too Closely	09 - Made an Improper Turn 10 - Medical Related 12 - Aggressive Operation of Vehicle 13 - Over-correcting/Over-steering 14 - Swerving to Avoiding Object 15 - Wrong Side or Wrong Way 16 - Under the Influence 17 - Vision Obscured (Within Unit) 18 - Improper Lane Usage/Change 28 - Other Improper Action	Roadway 30 - Debris 31 - Non-highway Work 32 - Obstruction in Roadway 33 - Road Surface Condition (i.e., Wet) 34 - Rut, Holes, Bumps 35 - Shoulders (None, Low, Soft, High) 36 - Traffic Control Device (i.e., Missing) 37 - Work Zone (Constr./Maint./Utility) 38 - Worn, Travel-Polished Surface	Non-Motorist 48 - Other 49 - Unk. 50 - Inattentive 51 - Lying &/or Illegally in Roadway 52 - Failure to Yield R. of W. 53 - Not Visible (Dark Clothing) 54 - Disregard Signs, Signals, Etc. 55 - Improper Crossing 56 - Daring 57 - Wrong Side of Road 58 - Under the Influence 59 - Unk. 67 - Other Person Under Influence	Environmental 60 - Animal in Road 61 - Glare 62 - Obstruction 63 - Weather Cond. 68 - Other 69 - Unk.

Weather Condition 1 - Clear (no adverse conditions) 2 - Rain	3 - Cloudy 4 - Sleet, Hail 5 - Snow	6 - Fog, Smog, Smoke 7 - Blowing Sand, Oil, Dirt or Snow 8 - Severe Crosswinds 9 - Unk.	11 - RR (X-bucks, Lights & Gates) 12 - RR (X-bucks & Lights) 13 - RR (X-bucks Only)	Road Character 1	
Light Condition 1 - Daylight 2 - Dawn	3 - Dusk 4 - Dark (Lighting Unspecified) 5 - Dark (Street Lamp Lit)	6 - Dark (Street Lamp Not Lit) 7 - Dark (No lights)	1 - Dry 2 - Wet	Road Surface Condition 1	
Junction Type 01 - Crosscover 02 - Driveway	03 - Five/More Points 04 - Four-way Intersection 05 - Railway Grade Crossing	07 - Shared Use Paths or Trail 08 - T-Intersection 09 - Traffic Circle	1 - Straight - Level 2 - Straight - On Grade	Traffic Control Type 98	
Primary 03	Contributing Factors 01 - Disregarded Signs, Signals, Etc. 02 - Distracted/Inattention 03 - Driving Too Fast for Conditions 04 - Exceeded Authorized Speed Limit 05 - Failed to Yield Right of Way 06 - Ran off Road 07 - Fatigued/Asleep 08 - Followed Too Closely	09 - Made an Improper Turn 10 - Medical Related 12 - Aggressive Operation of Vehicle 13 - Over-correcting/Over-steering 14 - Swerving to Avoiding Object 15 - Wrong Side or Wrong Way 16 - Under the Influence 17 - Vision Obscured (Within Unit) 18 - Improper Lane Usage/Change 28 - Other Improper Action	Roadway 30 - Debris 31 - Non-highway Work 32 - Obstruction in Roadway 33 - Road Surface Condition (i.e., Wet) 34 - Rut, Holes, Bumps 35 - Shoulders (None, Low, Soft, High) 36 - Traffic Control Device (i.e., Missing) 37 - Work Zone (Constr./Maint./Utility) 38 - Worn, Travel-Polished Surface	Non-Motorist 48 - Other 49 - Unk. 50 - Inattentive 51 - Lying &/or Illegally in Roadway 52 - Failure to Yield R. of W. 53 - Not Visible (Dark Clothing) 54 - Disregard Signs, Signals, Etc. 55 - Improper Crossing 56 - Daring 57 - Wrong Side of Road 58 - Under the Influence 59 - Unk. 67 - Other Person Under Influence	Environmental 60 - Animal in Road 61 - Glare 62 - Obstruction 63 - Weather Cond. 68 - Other 69 - Unk.

DATE 08-22-2009


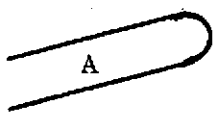
TIME 2140

FILE# 01-07-086148 #OF UNITS 2

PAGE 2 OF 2

TO 8TH.AVE.NORTH

TO ALDER ST.




U.S. 501

TO 6TH.AVE.N.



BROADWAY STREET



U.S. 501 (MAIN ST.)



A--CONCRETE MEDIAN
UNIT #1 N E S W
UNIT #2 N E S W

INVESTIGATOR'S NAME Schmidt RANK PFC BADGE# 7118 AGENCY TYPE 4