

D.P.S. USE ONLY			Page #	SOUTH CAROLINA TRAFFIC COLLISION REPORT FORM				# Of Units	Amended - Attach Copy of Original Report	Notified	Arrived								
			1 Of 2	TR-310 (Rev. 01/2001)				2	Corrected	1740	1748								
Date 11-05 2009	Time 1739	County 26	1- Interstate 2- US Primary 3- SC Primary		4- Secondary 5- County 6- Other		Collision Location (Rt. # / Name) 5 Farrow Pkwy		Miles: 1- Dir. N E S W 2- Alternate 3- Spur		In-Near City or Town of: Myrtle Beach								
Lane # / Dir. 4 / 6 N E S W		Distance 20	Offset Feet	Direction N E S W		1- Interstate 2- US Primary 3- SC Primary		4- Secondary 5- County 6- Other		Base Intersection (Rt. # / Name) US Hwy 17 Bypass									
R.R. Id. N/A		From N E S W	Ramp Only 1- Entrance 2- Exit	To N E S W		1- Interstate 2- US Primary 3- SC Primary		4- Secondary 5- County 6- Other		Second Intersection (Rt. # / Name) Crow Lane									
Z-054859 Driver/Pedestrian's Full Name FYE / James / W				Z-054860 Driver/Pedestrian's Full Name Sloan / Christi / H															
Unit # 1	Sex W	Race M	Street 4906 Southgate Pkwy		City, State, & Zip Myrtle Beach SC 29579		Birth Date 05-28-1995	State SC		Driver's License #	Insurance Company State Farm	Year 2002	Body PK	Vehicle Make GMC	VIN # 1GTC519W328183015	Owner's D.L. #			
Unit # 2	Sex F	Race W	Street 112 Twin Oak Ct		City, State, & Zip Myrtle Beach SC 29572		Birth Date 11-27-1960	State SC		Driver's License #	Insurance Company Progressive	Year 2004	Body SU	Vehicle Make Chevy	VIN # JTJ2T20K440048970	Owner's D.L. #			
Home Telephone (843) 903-0828		Owner's Full Name FYE / James / William		Home Telephone (843) 455-6957		Owner's Full Name Sloan / Frank / Keenan / Jr		Bus. Telephone ( ) N/A		Street 4906 Southgate Pkwy		Bus. Telephone ( ) N/A		Street 112 Twin Oak Ct		Contributed To Collision Yes ( ) No (X)			
Estimated Speed 5		Speed Limit 45	C.D.L. Req. Yes (No) Summons # 63589 FC	T/B S Req. Yes (No) Code 417	Alc/Drg Info (see back): Yes (No) Summons # N/A	Code N/A	Towed By N/A	Estimated Speed 0		Speed Limit 45	C.D.L. Req. Yes (No) Summons # N/A	T/B S Req. Yes (No) Code N/A	Alc/Drg Info (see back): Yes (No) Summons # N/A	Code N/A	Towed By N/A	Contributed To Collision Yes ( ) No (X)			
Z-054861 Driver/Pedestrian's Full Name				State				Year		License Plate #		Owner's D.L. #		Home Telephone		Owner's Full Name			
Unit # N/A		Sex	Race	Street		City, State, & Zip		Birth Date		Home Telephone		Bus. Telephone		Street		Contributed To Collision			
State		Driver's License #		Insurance Company		Contributed To Collision Yes ( ) No (X)		City, State, & Zip		Year		License Plate #		Owner's D.L. #		Home Telephone			
Year		Body	Vehicle Make	VIN #		Estimated Speed		Speed Limit	C.D.L. Req. Yes (No)	T/B S Req. Yes (No)	Alc/Drg Info (see back): Yes (No)	Summons #	Code	Summons #	Code	Towed By	Contributed To Collision		
Dir. of Travel:		Unit 1: N S E W		Unit 2: N S E W		Unit 3: N S E W		Unit 1 Dam.		Unit 2 Dam.		Unit 3 Dam.		Prop. Dam. 1		Prop. Dam. 2		Property Owner/Witness	
								\$ -100 -		\$ -200 -		\$ N/A		\$ N/A		\$ N/A		N/A	
								Property Owner/Witness		Property Owner/Witness		Address		Address		State		Zip	Phone
								N/A		N/A									
								Photo:		Describe What Happened (Refer to Units by Number)									
								Y		Unit #1 and unit #2 traveling west on									
										Farrow Pkwy in turn lane, unit #2 stopped									
										for traffic, and unit #1 failed to stop and									
										struck unit #2 in the back left of the vehicle.									
										Unit #1 gave unit #2 an expired ins. card,									
										and then left the scene. Officer located Unit #1									
										at his residence. Unit #1 stated he left because									
										he had a few beers to drink, and did not want									
										to stay for police.									
Investigating Officer's Name West, Joe				Rank P/C	Badge # 367/340	Code 026000	Date 11-6-09	Reviewer's Name TEALLEN		Rank I/N	Internal Agency Code 01-09-112995								



See Attached Diagram

Unit 1 Dam. Unit 2 Dam. Unit 3 Dam. Prop. Dam. 1 Prop. Dam. 2

\$ -100 - \$ -200 - \$ N/A \$ N/A \$ N/A

Property Owner/Witness N/A N/A

Address

State Zip Phone State Zip Phone

Photo: Describe What Happened (Refer to Units by Number)

Y Unit #1 and unit #2 traveling west on Farrow Pkwy in turn lane, unit #2 stopped for traffic, and unit #1 failed to stop and struck unit #2 in the back left of the vehicle. Unit #1 gave unit #2 an expired ins. card, and then left the scene. Officer located Unit #1 at his residence. Unit #1 stated he left because he had a few beers to drink, and did not want to stay for police.

Unit	Date of Birth	Sex	Race	INJ	Seat	RSD	A.B.D.	Eject	LA	Tran	Name	Street Address	Zip Code
1	05-29-1941	M	W	01	13	43	1	1	2		Driver Unit #1		
2	11-27-1966	F	W	01	03	42	1	1	2		Driver Unit #2		

<b>Race</b> A - Asian/Pacific Islander B - African American C - Hispanic D - Alaskan Native or American Indian E - Other F - Unk.	<b>W - Caucasian</b> O - Other U - Unk.	<b>a) Injury Status</b> 0 - Not Injured 1 - Possible 2 - Non-incapacitating 3 - Incapacitating 4 - Fatal b) Motorcycle Only	<b>Seating Loc.</b> 01 02 03 04 05 06 07 08 09	<b>20. Pedestrian</b> 30 - Trailing Unit 40 - Bus or Van (4th row or Higher) 50 - Other Enclosed Area (nontrailing) 60 - Sleeper of Cab 70 - Riding on Unit Exterior 80 - Lap 99 - Unk./NA 51 - Other Unenclosed Area (nontrailing)	<b>Restraint/Safety Device</b> 00 - None Used 11 - Shoulder Belt Only 12 - Lap Belt Only 13 - Shoulder & Lap Belt 21 - Child Safety Seat 88 - Other 99 - Unk. Pedestrian, Motor/Pedalcycle Only 31 - Helmet 51 - Reflective Clothing 41 - Protective Pads 61 - Lighting
<b>Air Bag Deployment / Switch</b> 1 - Deployed Front 2 - Deployed Side 3 - Deployed Both 4 - Not Deployed 7 - Not App. 9 - Unk.	<b>Ejection</b> 1 - Not Ejected 2 - Part. Ejected 3 - Tot. Ejected 7 - Not App. 9 - Unk.	<b>Head Injury</b> 1 - Yes 2 - No	<b>Location After Impact</b> 1 - Not Trapped 2 - Extricated (Mechanical Means) 3 - Freed (non-mech.) 4 - Not Applicable 9 - Unknown	<b>a) Transported to Medical Facility</b> 1 - Yes 2 - No 3 - Unknown	<b>b) By:</b> 1 - EMS 2 - Police 8 - Other 9 - Unk.

**Sequence of Events** Mail Orig. TR-310 to: Office of Financial Responsibility, PO Box 1498, Blythewood, SC 29016

01 - Cargo/Equip Loss or Shift	02 - Cross Median/Center Line	03 - Downhill Runaway	04 - Equipment Failure	05 - Fire/Explosion	06 - Immersion	07 - Jackknife	08 - Overturn/Rollover	09 - Ran off Road Left	10 - Ran off Road Right	11 - Separation of Units	12 - Spill (Two-wheeled Veh.)	13 - Other Non-collision	14 - Unk. Non-collision	15 - Collision: Not Fixed	16 - Animal (Deer Only)	17 - Animal (All Other)	18 - Motor Veh. (In Transport)	19 - Motor Veh. (Stopped)	20 - Motor Veh. (Other Roadway)	21 - Motor Veh. (Parkd)	22 - Pedalcycle	23 - Pedestrian	24 - Railway Veh.	25 - Work Zone Maint. Equip.	26 - Bridge Overhead Structure	27 - Bridge Parapet End	28 - Bridge Pier or Abutment	29 - Bridge Rail	30 - Culvert	31 - Curb	32 - Ditch	33 - Collision: Fixed Object	34 - Embankment	35 - Equipment	36 - Fence	37 - Guardrail End	38 - Guardrail Face	39 - Highway Traffic Sign Post	40 - Mail Box	41 - Median Barrier	42 - Overhead Sign Support	43 - Other (Post, Pole, Support, Etc.)	44 - Other (Wall, Building, Tunnel, Etc.)	45 - Tree	46 - Utility Pole	47 - Work Zone Maint. Equipment
--------------------------------	-------------------------------	-----------------------	------------------------	---------------------	----------------	----------------	------------------------	------------------------	-------------------------	--------------------------	-------------------------------	--------------------------	-------------------------	---------------------------	-------------------------	-------------------------	--------------------------------	---------------------------	---------------------------------	-------------------------	-----------------	-----------------	-------------------	------------------------------	--------------------------------	-------------------------	------------------------------	------------------	--------------	-----------	------------	------------------------------	-----------------	----------------	------------	--------------------	---------------------	--------------------------------	---------------	---------------------	----------------------------	--	---	-----------	-------------------	---------------------------------

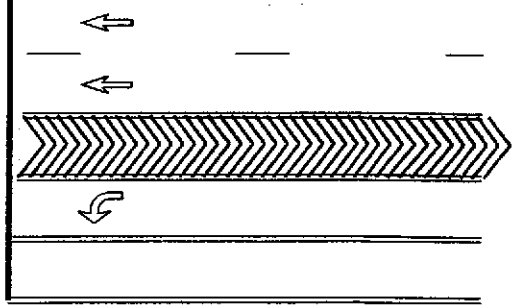

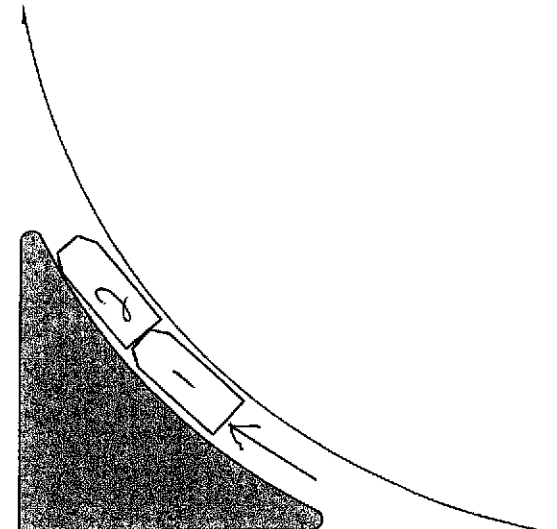
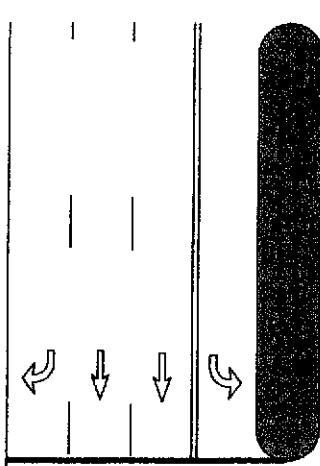
<b>Manner of Collision (Struck Veh.)</b> 1 - 00 - Not Coll. w/ Motor Veh. 2 - 10 - Rear End 3 - 20 - Rear On	30 - Rear-to-Rear 41 - Angle (↖ ↗) 42 - Angle (← →) 43 - Angle (↖ ↘)	50 - Sideswipe Same Dir. 60 - Sideswipe Opposite Dir. 70 - Backed Into 99 - Unknown	<b>1st / Most Deformed Area</b> 1-13-15-17-7 2-11-10-9-8	<b>1st Deformed</b> 1-13-15-7 2-11-10-9-8	<b>Most Deformed</b> 1-13-15-7 2-11-10-9-8
---	---	--	--	---	--

<b>Vehicle Type</b> 1 - 01 - Automobile 2 - 12 - Pickup Truck 3 - 13 - Truck Tractor 4 - 14 - Other Truck	15 - Full Size Van 16 - Mini Van 17 - Sport Utility 25 - Motorcycle 26 - Other Motorbike	27 - Pedalcycle 38 - Animal Drawn Veh. 39 - Animal (Ridden) 41 - Pedestrian 51 - Train	61 - School Bus 62 - Passenger Bus 98 - Other 99 - Unk. (Hit and Run Only)	<b>Vehicle Use Code</b> 1 - 01 - Personal 2 - 02 - Driver Training 3 - 03 - Construction/Maint.	04 - Ambulance 05 - Military 06 - Transport Passengers 07 - Transport Property 08 - Farm Use 09 - Wrecker or Tow 10 - Police 11 - Government 12 - Fire Fighting 13 - Logging 18 - Other 19 - Pedestrian	<b>Vehicle Attachment</b> 1 - 1 - None 2 - 2 - Mobile Home 3 - 3 - Semi-Trailer	4 - Utility Trailer 5 - Farm Trailer 6 - Trailer w/Boat 7 - Camper Trailer 8 - Towed Motor Vehicle 9 - Petroleum Tanker A - Lowboy Trailer B - Autocarrier Trailer C - Other Tanker D - Flat Bed E - Twin Trailers F - Other
---	--	--	---	--	--	--	---

<b>Action Prior to Impact (Vehicle)</b> 1 - 01 - Backing 2 - 02 - Changing Lanes 3 - 03 - Entering Traffic Lane 4 - 04 - Leaving Traffic Lane 5 - 05 - Making U-Turn 6 - 06 - Movements Essentially Straight Ahead 7 - 07 - Overtaking/Passing	<b>(Non-motorist)</b> 08 - Parked 09 - Slowing or Stopped in Traffic 10 - Turning Left 11 - Turning Right 18 - Other 21 - Approaching/Leaving Vehicle 22 - Entering/Crossing Location 23 - Playing/Working on Vehicle 24 - Pushing Vehicle 25 - Standing 26 - Walking, Playing, Cycling 27 - Working	<b>Alc Test Results</b> A1 - 1 - Two-way, Not Divided A2 - 2 - Two-way, Divided, Unprotected Median A3 - 3 - Two-way, Divided, Barrier 4 - One-Way A: 1 - Gore 2 - Island 3 - Median 4 - Roadside 5 - Roadway 6 - Shoulder 7 - Sidewalk 8 - Outside Trafficway 9 - Unk.	<b>Special Use Only</b> 1 - Under-Compartment Intrusion 2 - Under-No Intrusion 3 - Under-Unknown 4 - Over-MV in Transport 5 - Over-Other Vehicle 6 - None 9 - Unk.	<b>Extent of Deformity</b> 0 - None/Minor 1 - Functional Damage 2 - Disabling Damage 3 - Severe/Totaled 4 - Other 9 - Unk.	<b>Road Character</b> 1 - Straight - Level 2 - Straight - On Grade 3 - Straight - Hillcrest 4 - Curve - Level 5 - Curve - On Grade 6 - Curve - Hillcrest 7 - Water (Standing, etc.) 8 - Other 9 - Unk.	<b>Road Surface Condition</b> 1 - Dry 2 - Wet 3 - Snow 4 - Slush 5 - Ice 6 - Contaminate 7 - Water (Standing, etc.) 8 - Other 9 - Unk.	<b>Traffic Control Type</b> 01 - Stop and Go Light 02 - Flashing Traffic Signal 11 - RR (X-bucks, Lights & Gates) 12 - RR (X-bucks & Lights) 13 - RR (X-bucks Only) 21 - Officer or Flagman 22 - Oncoming Emergency Vehicle 31 - Pavement Markings (only) 41 - Stop Sign 42 - School Zone Sign 43 - Yield Sign 44 - Work Zone 45 - Other Warning Signs 51 - Flashing Beacon 98 - None 99 - Unk.
---	--	--	---	--	---	---	---

<b>Weather Condition</b> 1 - 1 - Clear (no adverse conditions) 2 - 2 - Rain	3 - Cloudy 4 - Sleet, Hail 5 - Snow 6 - Fog, Smog, Smoke 7 - Blowing Sand 8 - Severe Crosswinds 9 - Unk.	<b>Light Condition</b> 1 - 1 - Daylight 2 - 2 - Dawn	3 - Dusk 4 - Dark (Lighting Unspecified) 5 - Dark (Street Lamp Lit) 6 - Dark (Street Lamp Not Lit) 7 - Dark (No lights)	<b>Junction Type</b> 01 - Crossover 02 - Driveway 03 - Five/More Points 04 - Four-way Intersection 05 - Railway Grade Crossing 07 - Shared Use Paths or Trail 08 - T-Intersection 09 - Traffic Circle 12 - Y-Intersection 13 - Nonjunction 99 - Unk.	<b>Contributing Factors</b> 01 - Disregarded Signs, Signals, Etc. 02 - Distracted/Inattention 03 - Driving Too Fast for Conditions 04 - Exceeded Authorized Speed Limit 05 - Failed to Yield Right of Way 06 - Ran off Road 07 - Fatigued/Asleep 08 - Followed Too Closely	09 - Made an Improper Turn 10 - Medical Related 12 - Aggressive Operation of Vehicle 13 - Over-correcting/Over-steering 14 - Swerving to Avoiding Object 15 - Wrong Side or Wrong Way 16 - Under the Influence 17 - Vision Obscured (Within Unit) 18 - Improper Lane Usage/Change 28 - Other Improper Action 29 - Unk.	<b>Roadway</b> 30 - Debris 31 - Non-highway Work 32 - Obstruction in Roadway 33 - Road Surface Condition (i.e., Wet) 34 - Rut, Holes, Bumps 35 - Shoulders (None, Low, Soft, High) 36 - Traffic Control Device (i.e., Missing) 37 - Work Zone (Constr./Maint./Utility) 38 - Worn, Travel-Polished Surface	<b>Non-Motorist</b> 48 - Other 49 - Unk. 50 - Inattentive 51 - Lying &/or Illegally in Roadway 52 - Failure to Yield R. of W. 53 - Not Visible (Dark Clothing) 54 - Disregard Signs, Signals, Etc. 55 - Improper Crossing 56 - Daring 57 - Wrong Side of Road 66 - Under the Influence 67 - Other Person Under Influence	<b>Environmental</b> 60 - Animal in Road 61 - Glare 70 - Brakes 71 - Steering 72 - Power Plant 73 - Tires/Wheel 74 - Lights 75 - Signals	<b>62 - Obstruction</b> 63 - Weather Cond. 68 - Other 69 - Unk. <b>Vehicle Defect</b> 76 - Windows/Shield 77 - Restraint System 78 - Truck Coupling 79 - Cargo 80 - Fuel System 88 - Other 89 - Unk.
---	--	--	---	---	--	--	--	--	--	---

<b>Primary</b> 16	<b>Contributing Factors</b> Driver	<b>Roadway</b> 30 - Debris 31 - Non-highway Work 32 - Obstruction in Roadway 33 - Road Surface Condition (i.e., Wet) 34 - Rut, Holes, Bumps 35 - Shoulders (None, Low, Soft, High) 36 - Traffic Control Device (i.e., Missing) 37 - Work Zone (Constr./Maint./Utility) 38 - Worn, Travel-Polished Surface	<b>Non-Motorist</b> 48 - Other 49 - Unk. 50 - Inattentive 51 - Lying &/or Illegally in Roadway 52 - Failure to Yield R. of W. 53 - Not Visible (Dark Clothing) 54 - Disregard Signs, Signals, Etc. 55 - Improper Crossing 56 - Daring 57 - Wrong Side of Road 66 - Under the Influence 67 - Other Person Under Influence	<b>Environmental</b> 60 - Animal in Road 61 - Glare 70 - Brakes 71 - Steering 72 - Power Plant 73 - Tires/Wheel 74 - Lights 75 - Signals	<b>62 - Obstruction</b> 63 - Weather Cond. 68 - Other 69 - Unk. <b>Vehicle Defect</b> 76 - Windows/Shield 77 - Restraint System 78 - Truck Coupling 79 - Cargo 80 - Fuel System 88 - Other 89 - Unk.
----------------------	---------------------------------------	--	--	--	---



Hwy 707

Farrow Parkway

U.S. 17 Bypass



### Myrtle Beach Police Department

INVESTIGATOR: <i>West, Joe</i>	LOCATION: U.S. 17 Bypass + Hwy 707 / Farrow Pkwy (Backgate)	COUNTY: Horry
WEATHER: <i>clear</i>	ROAD COND.: <i>Dry</i>	DATE DRAWN: <i>11/5/09</i>
DRAWN BY:	PHOTO FILE:	DATE:
		SCALE: Not to Scale